
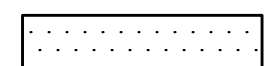



LEGEND

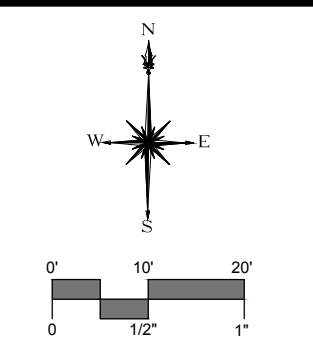
-  PROPOSED FULL DEPTH PAVEMENT AREA
-  PROPOSED MILLING & OVERLAY AREA
-  PROPOSED HMA SIDEWALK AREA

NOTES:

1. REFER TO TRAFFIC SIGNAL PLAN ON SHEET 14 FOR ADDITIONAL INFORMATION REGARDING SIGNAL EQUIPMENT.
2. REFER TO TRAFFIC SIGN & PAVEMENT MARKING PLAN ON SHEET 15 FOR STRIPING INFORMATION.
3. REFER TO SHEET NO. 8 FOR BASELINE INFORMATION.

ROOSEVELT TRAIL (ROUTE 302) BASELINE DATA			
DESCRIPTION	TANGENT/CURVE DATA	NORTHING	EASTING
BEGIN STA 100+00.00	L=521.63' S83° 57' 09"E	414520.1434	2839846.9686
PC STA 105+21.63	R=2865' Δ=15° 42' 52" L=785.78' T=395.37'	414465.1886	2840365.7001
PT STA 113+07.42	L=192.59' S68° 14' 17"E	414276.9514	2841126.0675
END STA 115+00.00		414205.5509	2841304.9266

HARRISON ROAD (ROUTE 35) BASELINE DATA			
DESCRIPTION	TANGENT/CURVE DATA	NORTHING	EASTING
BEGIN STA 200+00.00	L=314.60' N5° 00' 09"E	414369.8719	2840202.4467
PC STA 203+14.60	R=10000.00' Δ=0° 59' 27" L=172.95' T=86.48'	414683.2707	2840229.8788
PT STA 204+87.55	L=47.45' N05° 59' 36"E	414855.4279	2840246.4493
END STA 205+35.00		414902.6164	2840251.4035



DESCRIPTION	DATE	BY

PRELIMINARY DESIGN PLANS
NOT FOR CONSTRUCTION

ROADWAY LAYOUT PLAN
ROUTE 302 AND ROUTE 35 IMPROVEMENTS
ROOSEVELT TRAIL (RTE 302) & HARRISON ROAD (RTE 35)
NAPLES, MAINE

WRV DESIGNED	ECR DRAWN	JQA CHECKED
SCALE 1"=20'		
DATE SEPTEMBER 9, 2019		
PROJECT NO. 6613-01		
SHEET NO. 08 OF 32		
LA-1		

