

TOWN OF NAPLES PLANNING BOARD APPLICATION

P.O. Box 1757, Naples, Maine 04055
Phone: (207) 693-6364 / Fax: (207) 693-3667
www.townofnaples.org

Major Subdivision Application

Date: 9/7/2021

Owner/Applicant Name: TOWN OF NAPLES

Mailing Address: P.O. BOX 1757, NAPLES, ME 04055

Telephone: 693-6364 Email: jhawkey@townofnaples.org

Property Owner: BERNSTEIN, PELLETIER AND CLUKEY

Property Location: KING HILL ROAD Map & Lot: ROZ-42.2-A-B-C

Any easements, covenants, or deed restrictions related to the property? _____

Zoning District: RD Waivers requested: _____

A list must be submitted for waivers

Name, address, & phone # of applicants engineer, land surveyor or planner: Bill Shippen, Survey Inc. 936 ROOSEVELT TRL. UNIT #5
WINDHAM, ME 04062 (207) 892.2556

The undersigned, being the applicant, owner or legally authorized representatives, states that all information contained in this application is true and correct to the best of his/her knowledge and hereby does submit the information for review by the Town and in accordance with applicable ordinances, statues, and regulation of the Town, State and Federal governments.

Date: 9/7/21 Signature: [Signature]

All applications will be reviewed by a town-contracted planner to ensure all information necessary is provided. After your submission, we will contact you with the total price and the date that your application will be reviewed by the Planning Board.

Fee Schedule:

Review Escrow: \$2,000.00

Advertising: \$50.00

Fee per abutter: \$10.00

Residential Subdivision: \$500.00 + \$500 per proposed lot

Commercial Subdivision: \$750 + \$750.00 per proposed lot

Modification of approved plan: \$100.00 + \$500/\$750 per proposed lot

Commercial Initial permit: \$100.00

Applicants Total: \$ _____

A preliminary plan must be submitted within six months of a sketch plan.

Please include one hard copy, and one digital copy of all supporting documents, including a letter of intent, when submitting your application to the Administrative Assistant. After it is reviewed by a town-contracted planner 9 final copies will be needed before your hearing date is scheduled.

TOWN OF NAPLES
Checklist and Findings of Fact
Major Subdivision

Name of Proposed Subdivision: KING HILL ESTATES SUBDIVISION AMEND.

Name of Applicant: TOWN OF NAPLES Owner: BERNSTEIN PELLETIER &

Date Submitted: 9/7/2021 CLUKEY

Sketch Plan Submissions		Submitted by Applicant	NA	Applicant Request to be waived	Rc vd. By PB	Waive
Required						
	Roads and lot layout on topo map			✓		
	Existing site conditions (buildings, wetlands, perennial streams, etc.)			✓		
	Medium intensity soil survey including soil interpretation.			✓		
	Available or proposed utilities.			✓		
	Existing and proposed covenants or deed restrictions.			✓		
	General information, regarding proposal as to typical lot size, price range, public access areas, or other pertinent information.			✓		
Preliminary Plan Submissions		Submitted by Applicant	NA	Applicant Request to be waived	Rc vd. By PB	Waive
	1. Location Map (1 inch = 50 ft.) All areas within 2,000 ft. of property lines in subdivision.			✓		
	2. Subdivision name/title and town on plan.	✓				
	3. Name/address of record owner, sub divider and designer of plan.	✓				
	4. Number of acres in subdivision, property lines, easements, buildings and watercourses.			✓		
	5. Any subdivisions adjacent to property and owner of record of adjacent property.			✓		
	6. Minimum guidelines of applicable zoning boundaries affecting subdivision.			✓		
	7. Location and size of water mains, culverts and drains proposed or existing on property.			✓		
	8. Names, locations and width of existing and proposed streets (including grades and profiles), highways, easements, parks and open spaces.			✓		
	9. Contour lines; intervals to be determined by Planning Board.			✓		
	10. Soils suitability reports for area in subdivision (total area and lot by lot).			✓		
	11. Typical cross sections of the proposed grading for roadways.			✓		
	12. Date, true north graphic scale.			✓		
	13. Deed description and survey map certified by registered land surveyor.			✓		
Preliminary Plan Submissions		Submitted by Applicant	NA	Applicant Request	Rc vd.	Waive

				to be waived	By PB	
	14. Water supply provisions.			✓		
	15. Proposed sewage disposal systems.			✓		
	16. If private sewage system, location and results of tests.			✓		
	17. Drainage plan for collecting and discharging stormwater drainage.			✓		
	18. Preliminary bridge or culvert designs.			✓		
	19. Proposed lot lines with dimensions and approximate location of buildings.			✓		
	20. Location of temporary markers as allow.			✓		
	21. Land proposed for open space requirement			✓		
	22. Location of all natural features to be reserved.			✓		
	23. Soil erosion and sedimentation control plan composed by Cumberland County Soil & Water Conservation District (CCS & W).			✓		

Final Plan Submissions		Submitted by Applicant	NA	Applicant Request to be waived	Rc vd. By PB	Waive
	1. All information presented on the Preliminary Plan and location map and any amendments required by Planning Board.					
	2. Official stamp of land surveyor, architect, engineer or consultant who prepared plan.					
	3. Street names, pedestrian ways, lots, easements and areas to be reserved for or dedicated to public use.					
	4. Engineered locations, bearings and lengths or streets, lot lines and boundary lines physically shown on ground.					
	5. Length of all straight lines, deflection angles, radii, length of curves and central angles of all curves, tangent distances and tangent bearings for each street.					
	6. Designated open space areas on plan; reference to title holder/holders.					
	7. Lots and blocks within subdivision numbered in accordance with local practice.					
	8. Permanent reference monuments according to specifications herein and locations referenced on Final Plan.					
	9. Open space title and deed documents.					
	10. Written approval of open space documents by municipal officers.					
	11. Performance bond to secure completion of all required improvements and written approval by municipal officers as to the sufficiency of said bond.					

All of the information has been submitted and _____ meets _____ does not meet all of the requirements of the Town of Naples subdivision ordinance. The Planning Board has approved the _____ sketch _____ preliminary _____ final with the following conditions and waivers:

_____ **Planning Board Chair** **Dated:** _____

030414

TAX RELEASE DEED

KNOW ALL PERSONS BY THESE PRESENTS, that the TOWN OF NAPLES, Maine, a Maine municipal corporation located in Cumberland County, Maine, for consideration paid, releases to KEITH BERNSTEIN, whose mailing address is 280 Harvard Street, Medford, Massachusetts, 02155, its interest in real property located in the Town of Naples, Maine, to be identified on Town of Naples Assessors Map number R2, as Lot 42-2 A, and as more fully identified on Exhibit A attached hereto.

MAINE REAL ESTATE TAX PAID

The said Town of Naples, Maine, has caused this instrument to be signed in its corporate name by its Selectmen, duly authorized, this 18th day of May, 1998.

TOWN OF NAPLES, MAINE

Mary Mayberry
Witness

By: Dana E. Watson
Dana E. Watson, Chair
Board of Selectmen

Mary Mayberry
Witness

By: William J. Adams
William J. Adams, Selectman

Mary Mayberry
Witness

By: Rickie Paraschak
Rickie Paraschak, Selectman

State of Maine
County of Cumberland, ss.

May 18, 1998

PERSONALLY APPEARED the above-named Dana E. Watson, Chair, and acknowledged the foregoing instrument to be his free act and deed in his said capacity and the free act and deed of said Town of Naples, Maine.

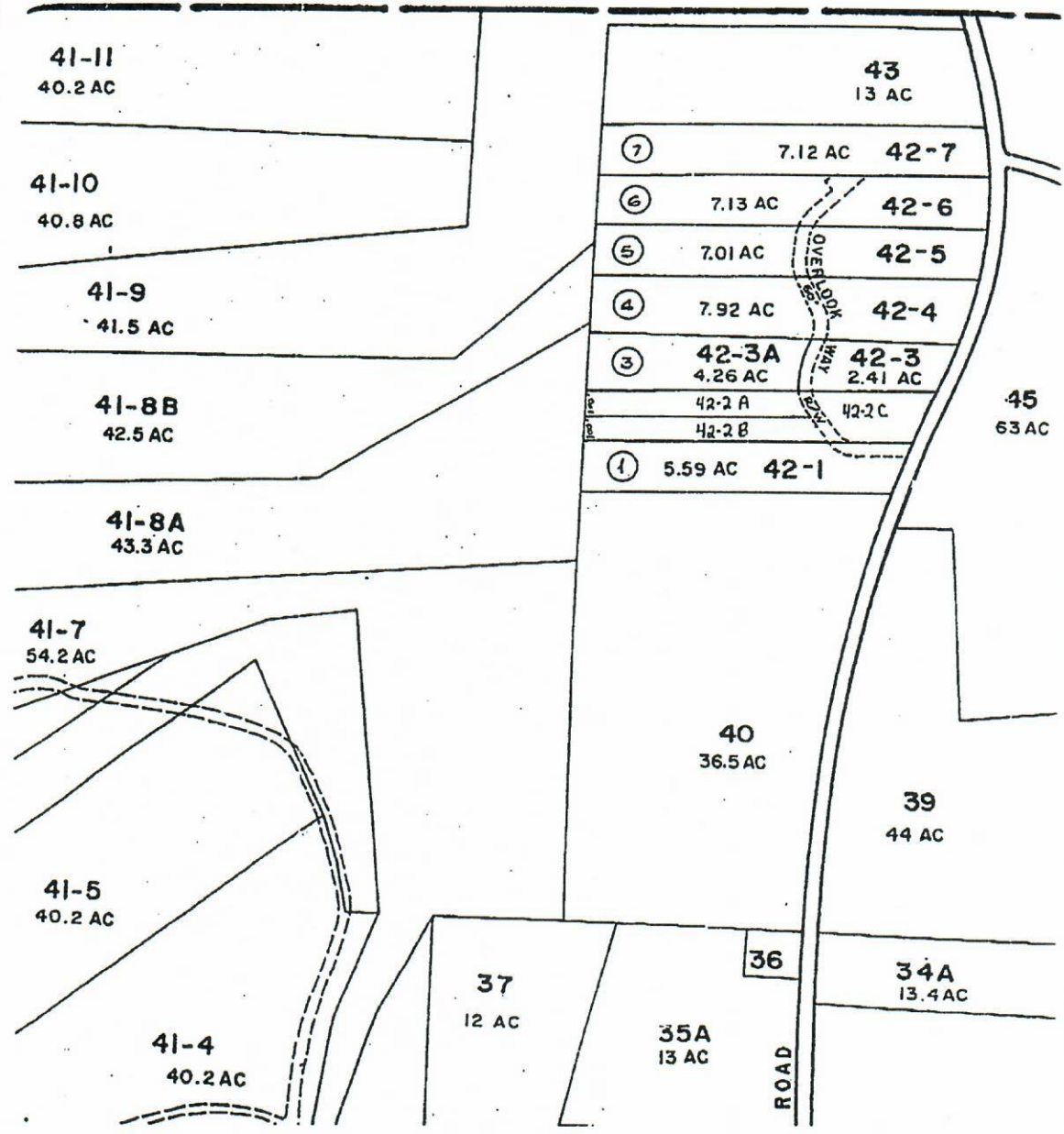
Before me,

Judy L. Whynot
Name: Judy L. Whynot
Title: Notary

My Commission Expires
April 14, 2005

EXHIBIT
A
FORM 123

BRIDGTON



RECEIVED
 RECORDED REGISTRY OF DEEDS
 1998 MAY 21 PM 12: 05
 CUMBERLAND COUNTY
John B O'Brien

030412

TAX RELEASE DEED

KNOW ALL PERSONS BY THESE PRESENTS, that the TOWN OF NAPLES, Maine, a Maine municipal corporation located in Cumberland County, Maine, for consideration paid, releases to ROY P. PELLETIER and LINDA K. PELLETIER, as joint tenants, whose mailing address is P.O. Box 986, Naples, Maine 04055, its interest in real property located in the Town of Naples, Maine, to be identified on Town of Naples Assessors Map number R2, as Lot 42-2 B, and as more fully identified on Exhibit A attached hereto.

The said Town of Naples, Maine, has caused this instrument to be signed in its corporate name by its Selectmen, duly authorized, this 18th day of May, 1998.

TOWN OF NAPLES, MAINE

MAINE REAL ESTATE TAX PAID

Mary Mayberry
Witness

By: Dana Watson
Dana E. Watson, Chair
Board of Selectmen

Mary Mayberry
Witness

By: William J. Adams
William J. Adams, Selectman

Mary Mayberry
Witness

By: Rickie Paraschak
Rickie Paraschak, Selectman

State of Maine
County of Cumberland, ss.

May 18, 1998

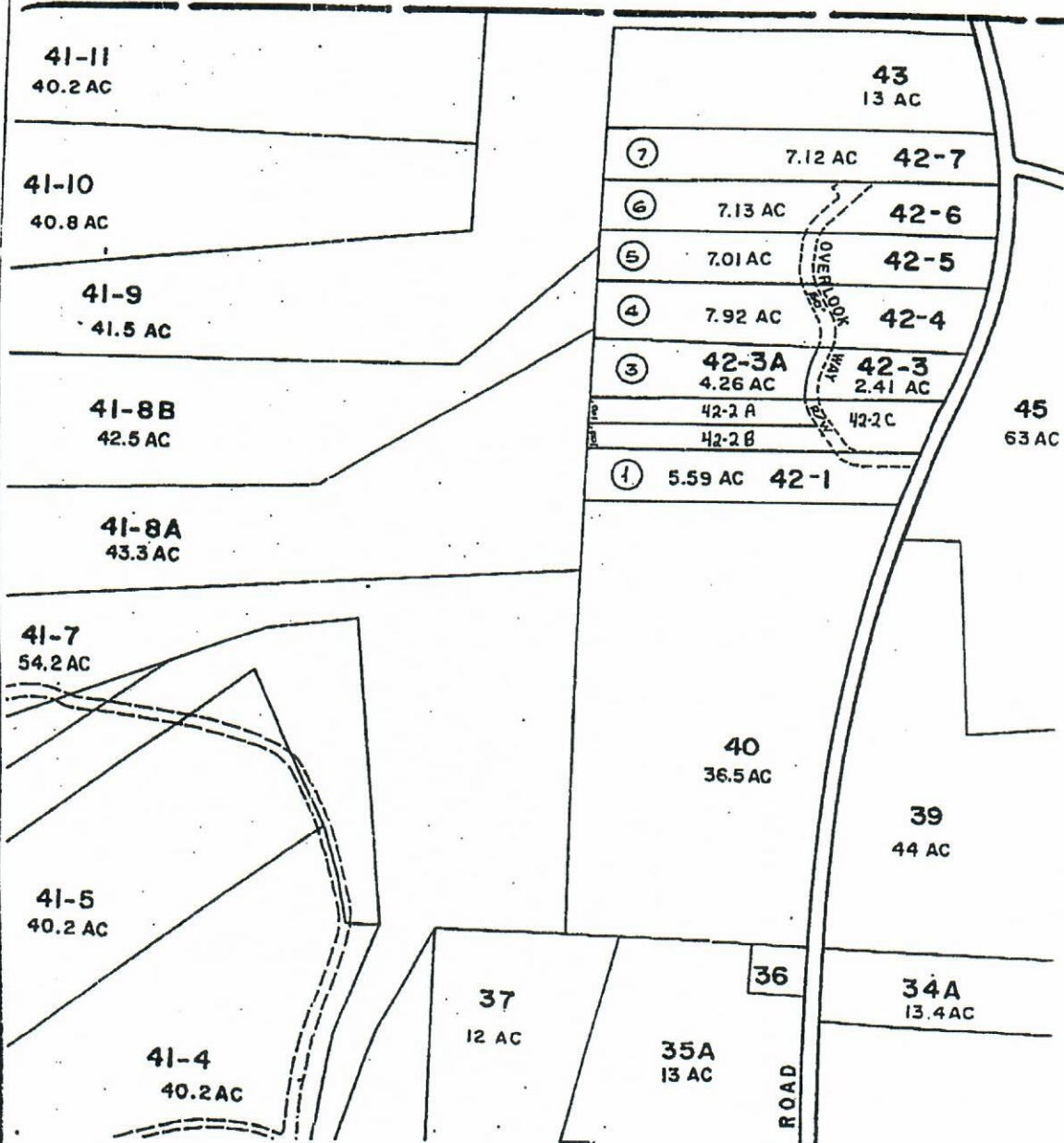
PERSONALLY APPEARED the above-named Dana E. Watson, Chair, and acknowledged the foregoing instrument to be his free act and deed in his said capacity and the free act and deed of said Town of Naples, Maine.

Before me,
Judy L. Whynot
Name: Judy L. Whynot
Title: Notary

My Commission Expires
April 14, 2005

EXHIBIT
A
FORM 129

BRIDGTON



RECEIVED
 RECORDED REGISTRY OF DEEDS
 1998 MAY 21 PM 12: 04
 CUMBERLAND COUNTY
John B. O'Brien

030413

TAX RELEASE DEED

KNOW ALL PERSONS BY THESE PRESENTS, that the TOWN OF NAPLES, Maine, a Maine municipal corporation located in Cumberland County, Maine, for consideration paid, releases to ROBERTA CLUKEY and HARLEIGH CLUKEY, as joint tenants, whose mailing address is 45 Arlington Avenue, Westbrook, Maine 04092, its interest in real property located in the Town of Naples, Maine, to be identified on Town of Naples Assessors Map number R2, as Lot 42-2 C, and as more fully identified on Exhibit A attached hereto.

The said Town of Naples, Maine, has caused this instrument to be signed in its corporate name by its Selectmen, duly authorized, this 18th day of May, 1998.

MAINE REAL ESTATE TAX PAID

TOWN OF NAPLES, MAINE

Mary Mayberry
Witness

By: Dana Watson
Dana E. Watson, Chair
Board of Selectmen

Mary Mayberry
Witness

By: William J. Adams
William J. Adams, Selectman

Mary Mayberry
Witness

By: Rickie Paraschak
Rickie Paraschak, Selectman

State of Maine
County of Cumberland, ss.

May 18, 1998

PERSONALLY APPEARED the above-named Dana E. Watson, Chair, and acknowledged the foregoing instrument to be his free act and deed in his said capacity and the free act and deed of said Town of Naples, Maine.

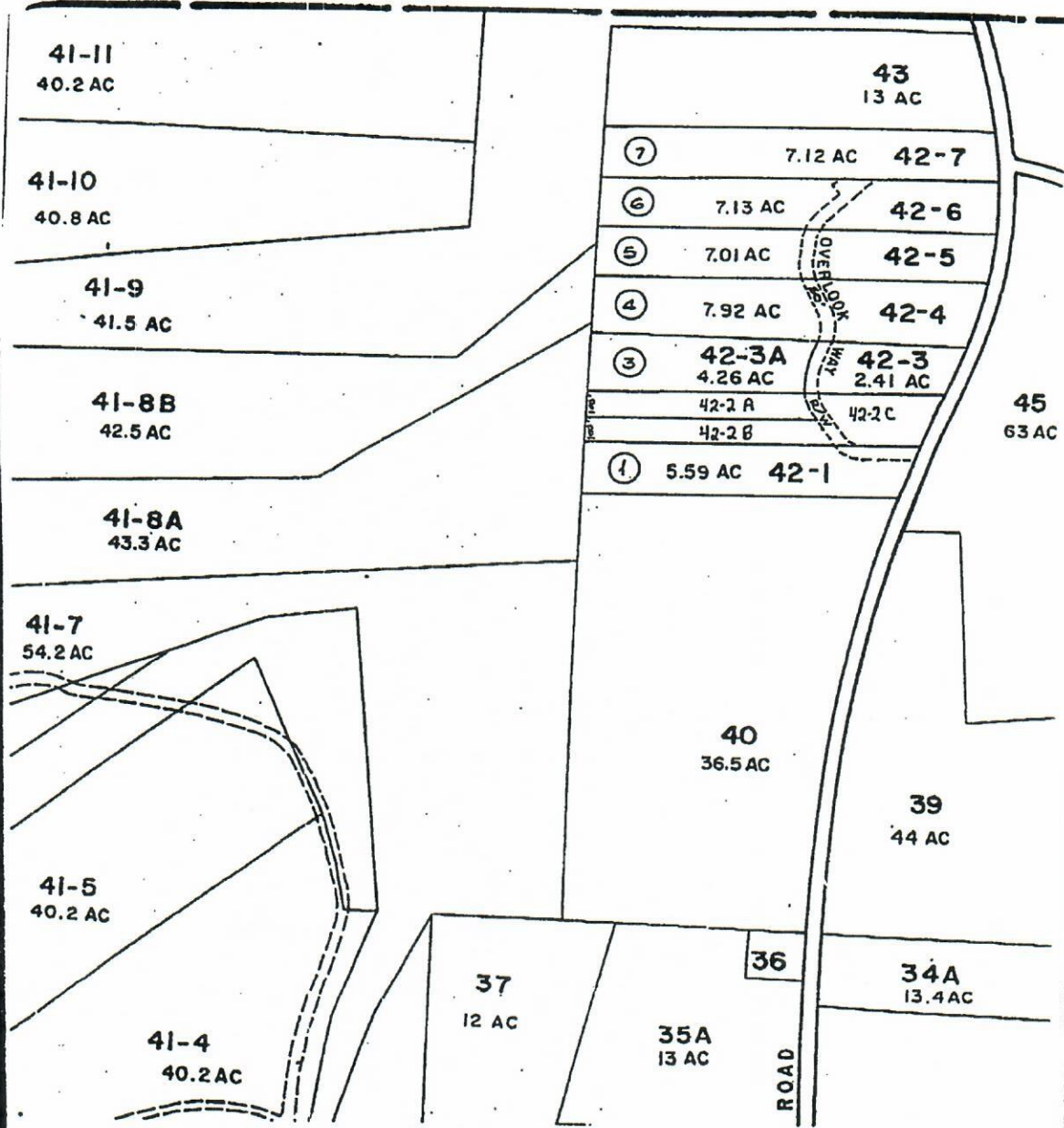
Before me,

Judith L. Whynot
Name: Judith L. Whynot
Title: notary

My Commission Expires
April 14, 2005



BRIDGTON



RECEIVED
RECORDED REGISTRY OF DEEDS

1998 MAY 21 PH 12: 04

CUMBERLAND COUNTY

John B O'Brien